

The Drovers Solar Farm

Access and Rights of Way Plan

Prepared by: Velocity Transport Planning

Date: November 2025

PINS reference: EN0110013

Document reference: APP/2.5 (Original)

APFP Regulation Reg (5)(2)(k)

Planning Act 2008

Infrastructure Planning (Applications: Prescribed Forms and Procedure) Regulations 2009





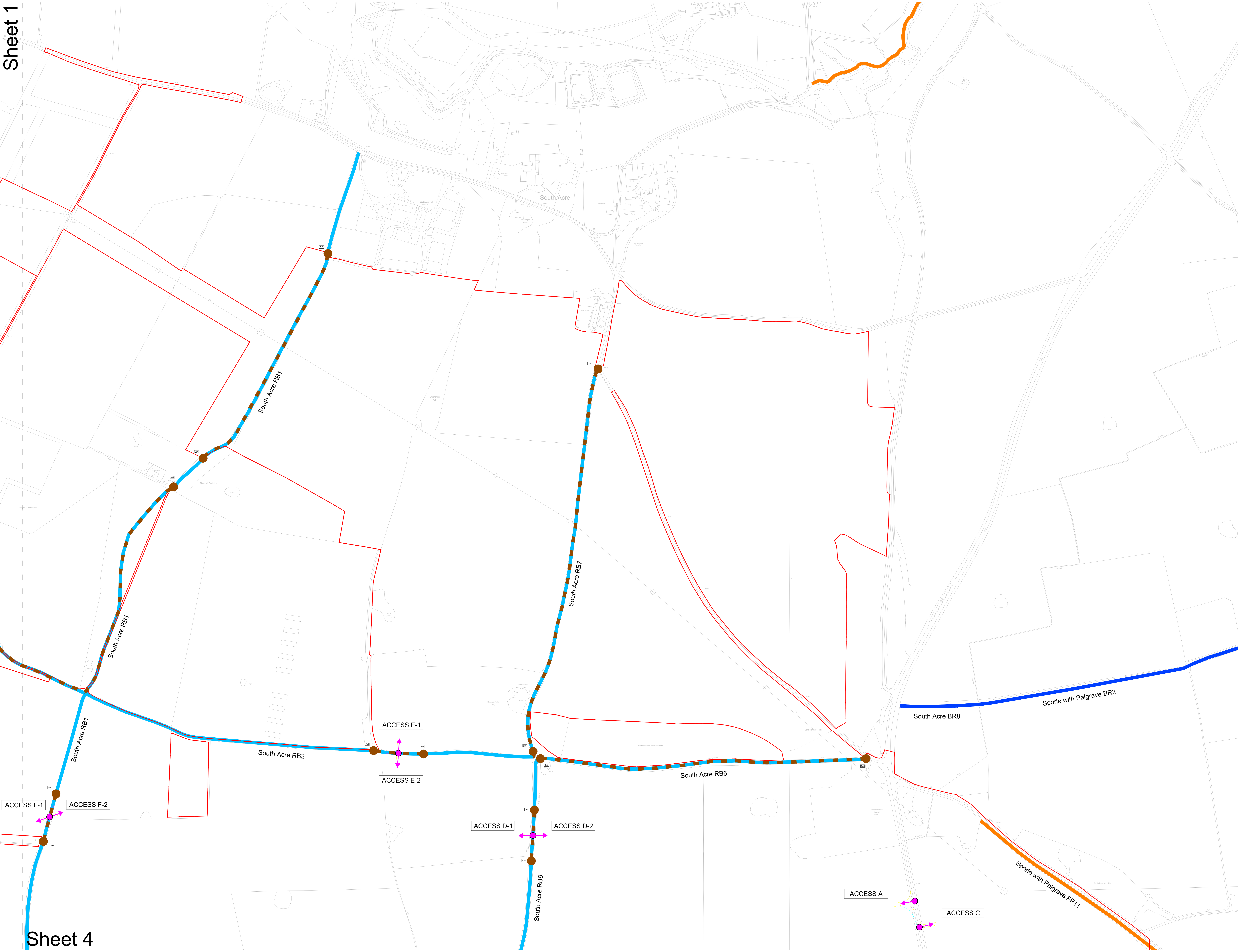
2.5 Access and Rights of Way Plan

| Drawing Number | Revision Number | Drawing Title | Scale |
|---|-----------------|---------------|--------------|
| 9485_0400_A_Access and Rights of Way Plan | P0 | Key Plan | Not to scale |
| 9485_0401_A_Access and Rights of Way Plan | P0 | Sheet 1 of 5 | 1:2,500 @ A0 |
| 9485_0402_A_Access and Rights of Way Plan | P0 | Sheet 2 of 5 | 1:2,500 @ A0 |
| 9485_0403_A_Access and Rights of Way Plan | P0 | Sheet 3 of 5 | 1:2,500 @ A0 |
| 9485_0404_A_Access and Rights of Way Plan | P0 | Sheet 4 of 5 | 1:2,500 @ A0 |
| 9485_0405_A_Access and Rights of Way Plan | P0 | Sheet 5 of 5 | 1:2,500 @ A0 |



P:\2024-17 THE DROVES SOLAR COO - JINGEL VYNNIG TECHNICAL B DWGSET CADWINGS24-17-1237-06-ACCESS AND RIGHTS OF WAY PLAN.DWG

Sheet 1



Sheet 4

This drawing may contain Ordnance Survey material by permission of Ordnance Survey on behalf of the Controller of His Majesty's Stationery Office © Crown Copyright 2025. All rights reserved. Reference number: AC000808122.
OS Open data / © Natural England / © DEFRA / © DECC / © Historic England / © Environment Agency, Aerial Photography - ESRI, DigitalGlobe, GeoEye, i-cubed, USDA FSA, USGS, AEX, Getmapping, Aerogrid, IGN, IGP, swisstopo, the GIS User Community



DRAWING TITLE:

Sheet 2 of 5

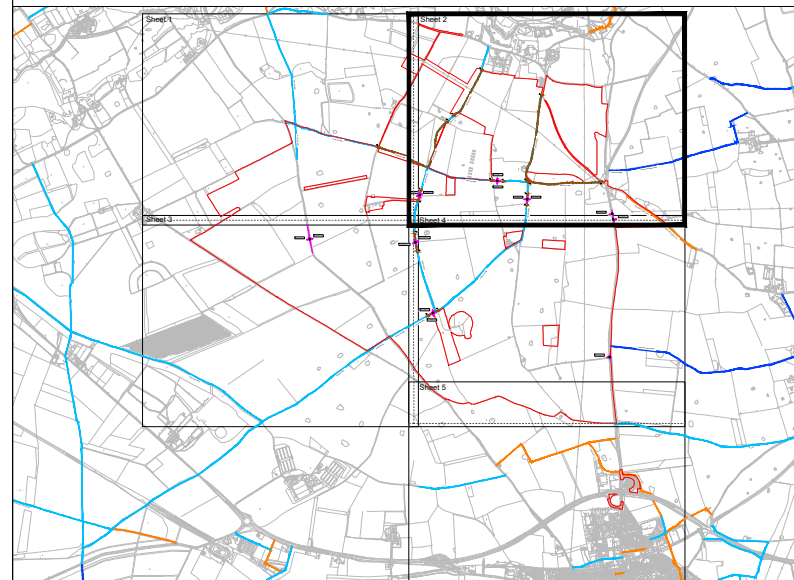
DOCUMENT:

2.5 Access and Rights of Way Plan

LEGEND:

Key

- Order limits
- Sheet index
- Access locations
- Public Right of Way (PRow)
- Bridleway
- Footpath
- Restricted Byway
- PRow to be temporarily stopped up
- Restricted Byway
- PRow to be temporarily stopped up - start and end points
- Restricted Byway



Notes:
1. The Order limits has been drawn to the Land Registry boundaries and Topographical Survey data. The accuracy of Land Registry and the topographical survey differs from the OS Base Mapping which results in the Order limits not aligning with the line work shown on the OS Base Mapping.

PO DCO Submission
REV DESCRIPTION

RP 19/11/25
APP DATE

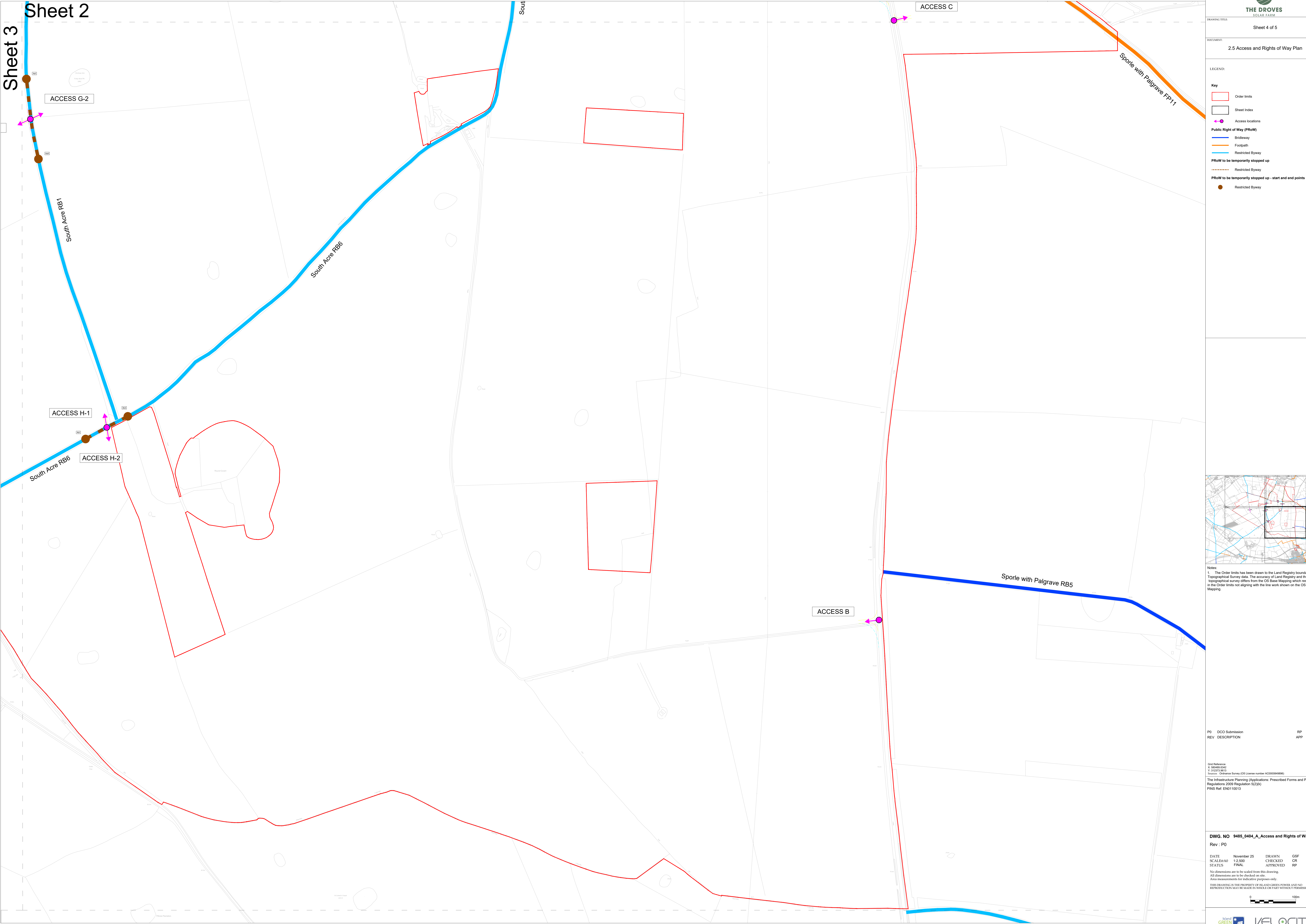
Grid Reference
X: 884881.6342
Y: 312791.9613
Source: Ordnance Survey (OS License number AC000848996)
The Infrastructure Planning (Applications: Prescribed Forms and Procedure) Regulations 2009 Regulation 5(2)(b)
PINS Ref: EN0110013

DWG. NO 9485_0402_A_Access and Rights of Way Plan
Rev : P0

DATE November 25
SCALE: A0 1:2,500
STATUS FINAL
DRAWN GSF
CHECKED CR
APPROVED RP

No dimensions are to be scaled from this drawing.
All dimensions are to be checked on site.
Area measurements for indicative purposes only.
THIS DRAWING IS THE PROPERTY OF ISLAND GREEN POWER AND NO REPRODUCTION MAY BE MADE IN WHOLE OR PART WITHOUT PERMISSION





DRAWING TITLE
Sheet 4 of 5

DOCUMENT
2.5 Access and Rights of Way Plan

LEGEND:

Key
Order limits
Sheet index
Access locations
Public Right of Way (PROW)
Bridleway
Footpath
Restricted Byway
PROW to be temporarily stopped up
Restricted Byway
PROW to be temporarily stopped up - start and end points
Restricted Byway

Notes:
1. The Order limits has been drawn to the Land Registry boundaries and Topographical Survey data. The accuracy of Land Registry and the topographical survey differs from the OS Base Mapping which results in the Order limits not aligning with the line work shown on the OS Base Mapping.

P0 DCO Submission
REV DESCRIPTION

RP 19/11/25
APP DATE

Grid Reference
X: 0008015042
Y: 3127513613
Source: Ordnance Survey (OS License number AC0000848996)

The Infrastructure Planning (Applications: Prescribed Forms and Procedure) Regulations 2009 Regulation 5(2)(b)
PINS Ref: EN0110013

DWG. NO 9485_0404_A_Access and Rights of Way Plan
Rev : P0

DATE November 25
SCALE: A0 1:2,500
STATUS FINAL

DRAWN GSF
CHECKED CR
APPROVED RP

No dimensions are to be scaled from this drawing.
All dimensions are to be checked on site.
Note measurements for indicative purposes only.

This drawing is the property of Island Green Power and no reproduction may be made in whole or part without permission.

0 100m

Island GREEN POWER

VELOCITY

This drawing may contain Ordnance Survey material by permission of Ordnance Survey on behalf of the Controller of His Majesty's Stationery Office © Crown Copyright 2025. All rights reserved. Reference number: AC0000808122.
OS Open data / © Natural England / © DEFRA / © DECC / © Historic England / © Environment Agency, Aerial Photography - ESRI, DigitalGlobe, GeoEye, i-cubed, USDA FSA, USGS, AEX, Getmapping, Aerogrid, IGN, IGP, swisstopo, the GIS User Community

